



City of New York

Watershed Lands and Community Planning











Local Consultation Map

PROP_ID: 8202

Municipality: Town of Olive

Project Acres: 2.65

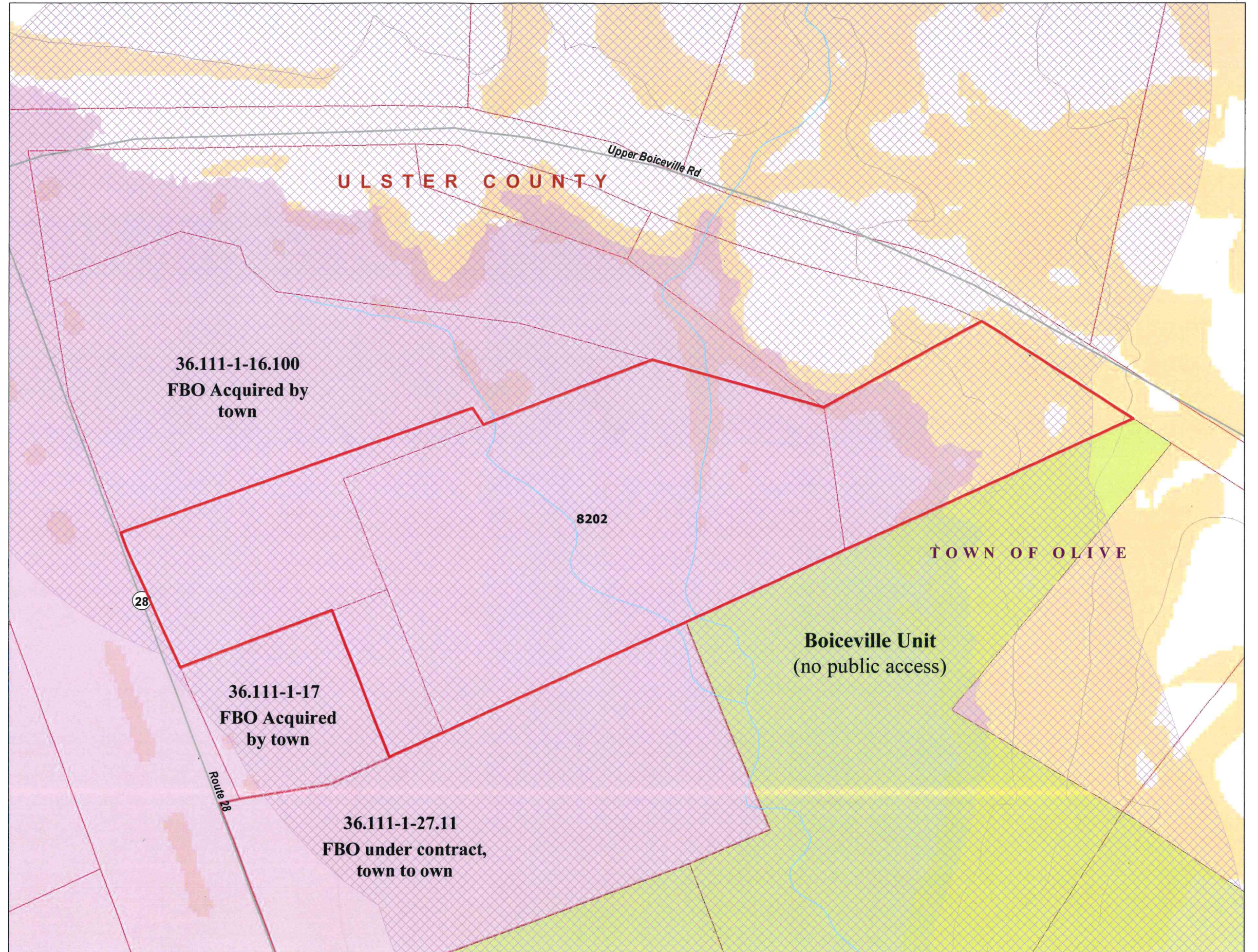
Legend

-  Reservoir Basin Boundaries
-  County Boundaries
-  Town Boundaries
-  Streams
-  300/1000 Ft Stream/ Waterbody Buffers
-  Contours 20ft
-  NYC-owned LAP Land, Closed
-  NYC-owned LAP Land, Under Contract
-  Parcels
-  FEMA 100-yr Flood Zone

Section 36.111, Block 1,
 Lot 16.200 (+/-0.46
 acres),
 Lot 21 (+/-0.39 acres),
 Lot 18 (+/-0.20 acres)
 and Lot 19 (+/-1.2 acres)

+/- 2.65 Total acres

Town of Olive to
acquire +/- 2.65 acres.



0 1"
1 inch = 75 feet

NOTE: GIS data are approximate according to their scale and resolution. They may be subject to error and are not a substitute for on-site inspection or survey.

Data Sources: NYC DEP / BWS, 2023
Produced by WaLIS on 11/17/2023